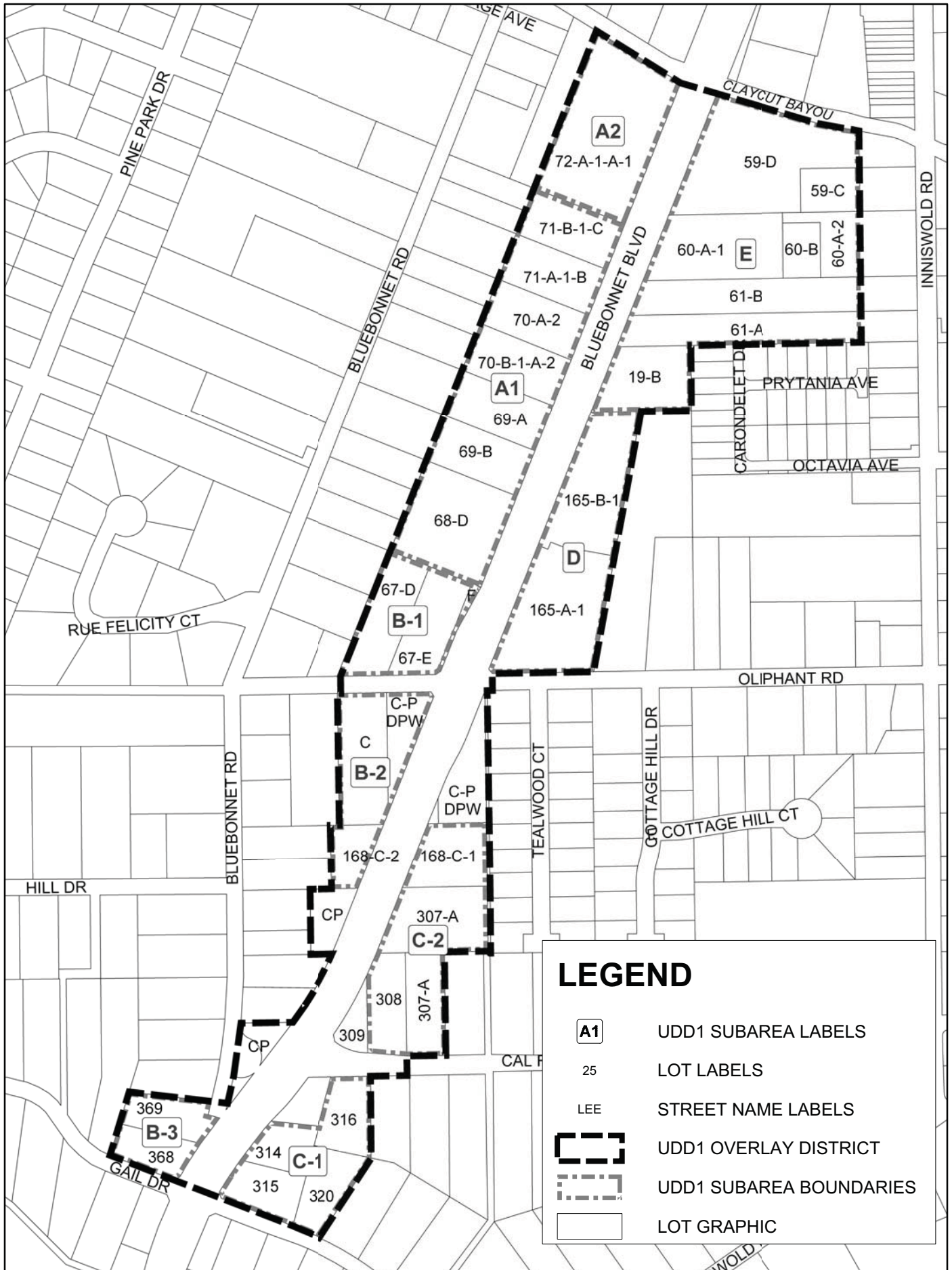
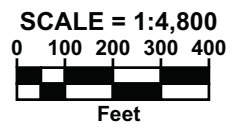


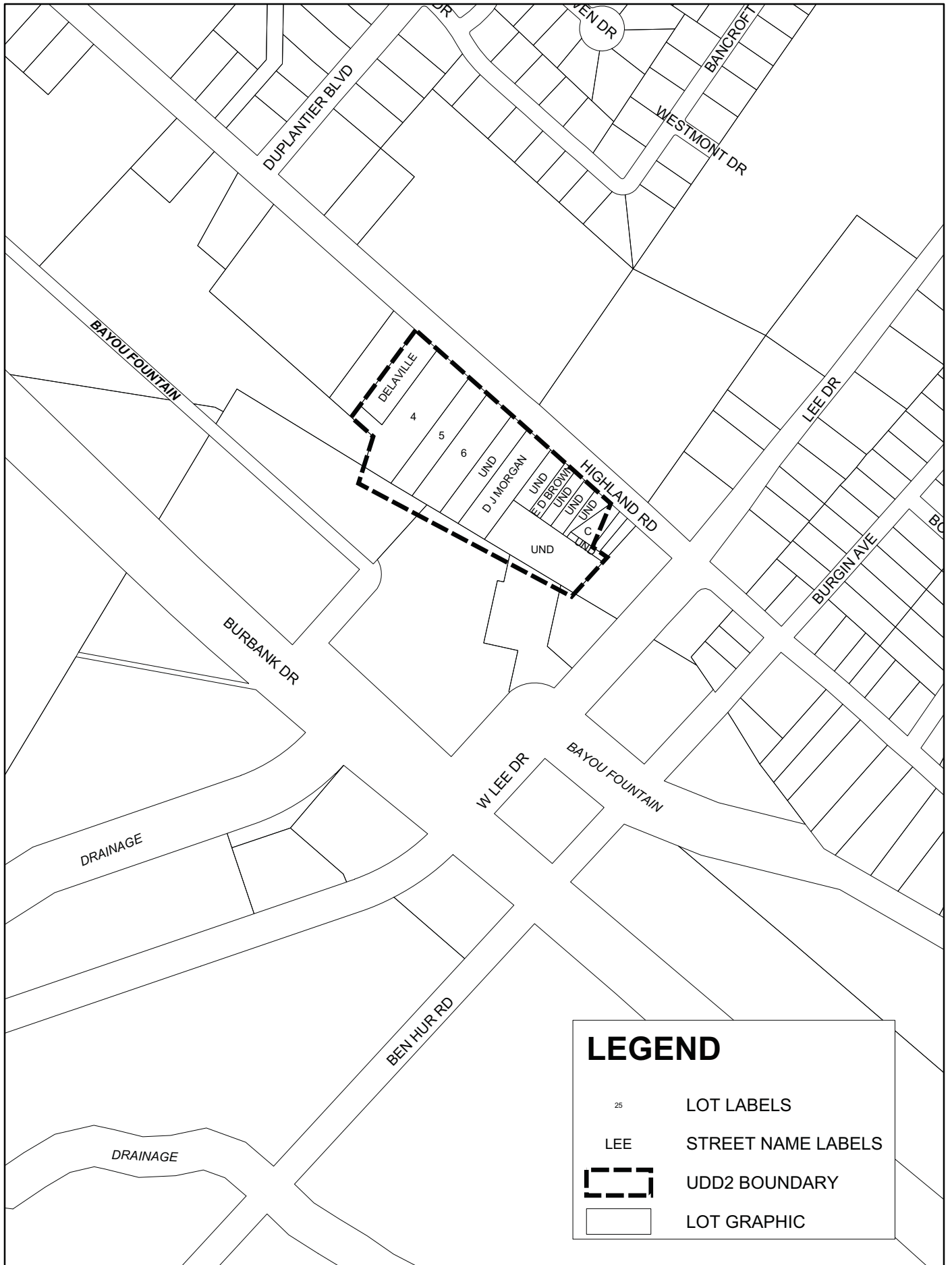
Appendix G
DISTRICT MAPS



Urban Design District 1

Bluebonnet Boulevard





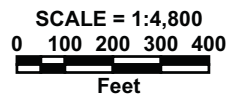
LEGEND

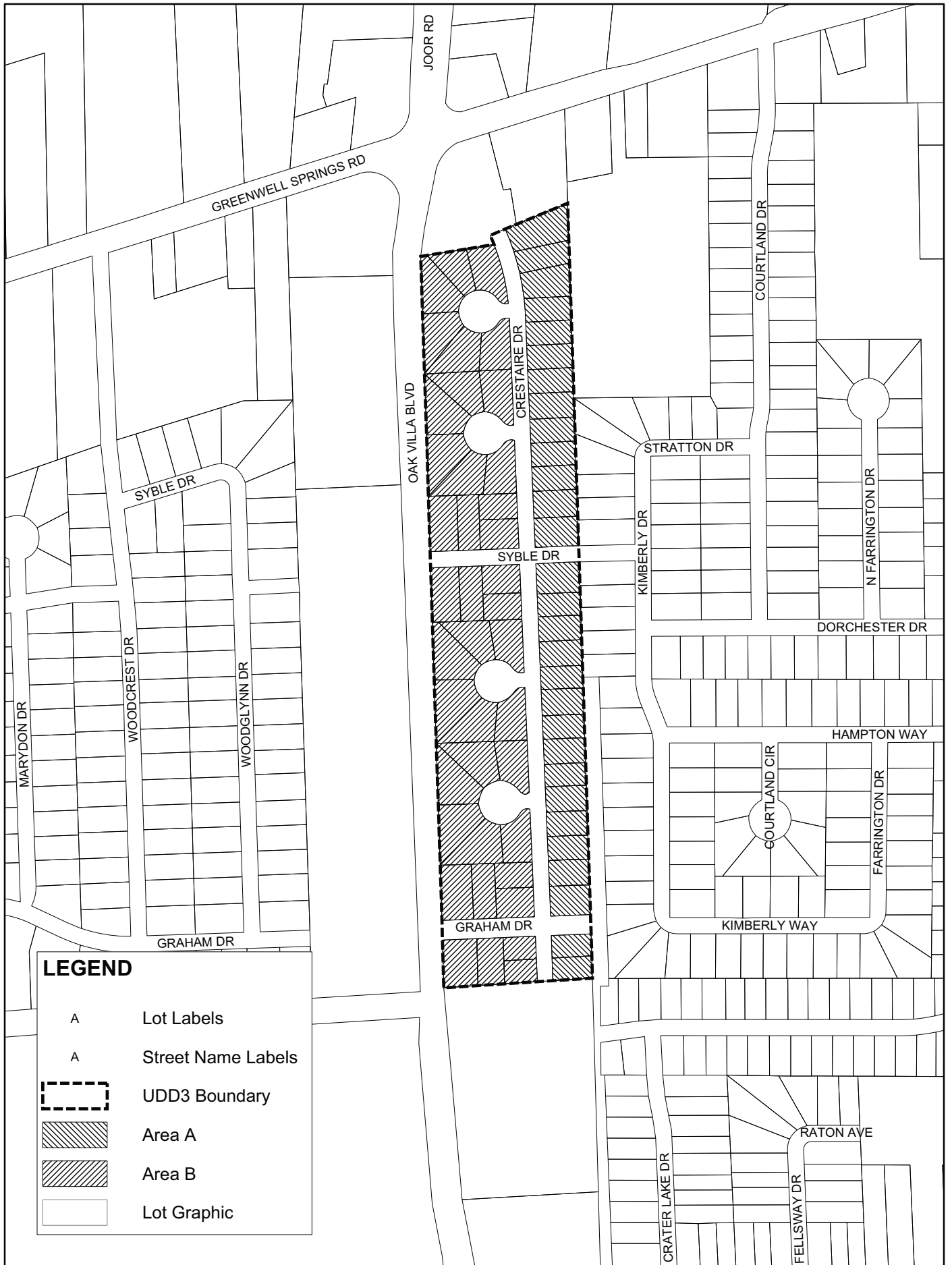
- 25 LOT LABELS
- LEE STREET NAME LABELS
- UDD2 BOUNDARY
- LOT GRAPHIC



Urban Design District 2

Highland Road



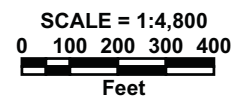


LEGEND

- A Lot Labels
- A Street Name Labels
- UDD3 Boundary
- Area A
- Area B
- Lot Graphic





Urban Design District 3
Oak Villa Boulevard



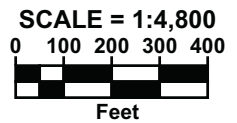


LEGEND

-  HISTORIC DISTRICT BOUNDARY
- LEE STREET NAME LABELS
-  LOT GRAPHIC



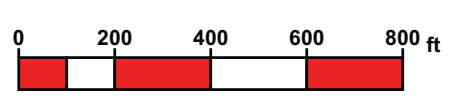
Drehr Place
Local Historic District

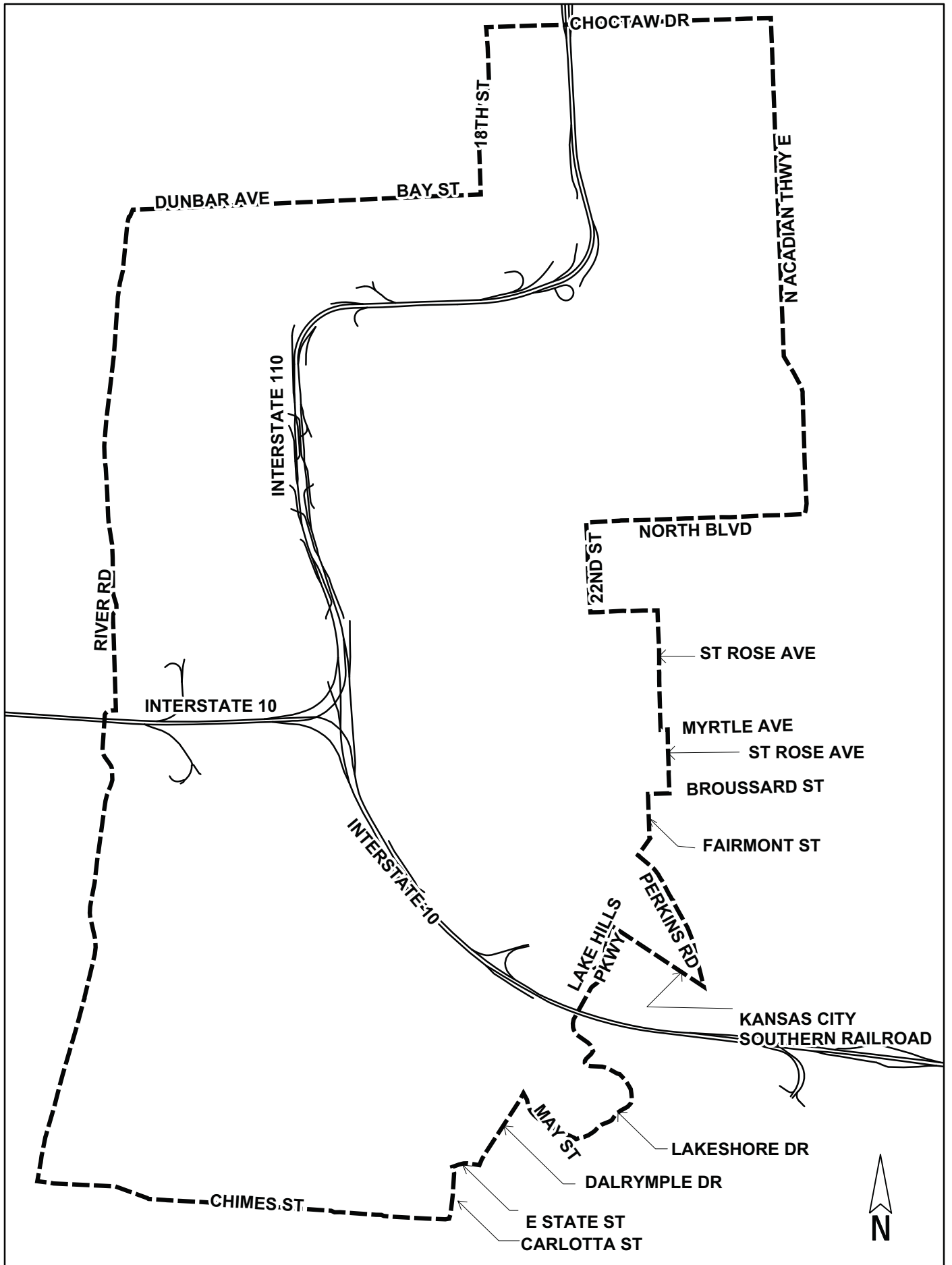




 Designated Area

EBR PLANNING Spanish Town





Old Town Redevelopment Overlay District

